




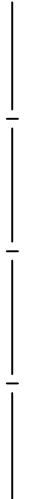
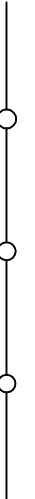


# THE A47 TRUNK ROAD (POSTWICK INTERCHANGE SIDE ROADS) ORDER 20

**KEY:**

- ROUTE OF NEW HIGHWAY 
- HIGHWAY TO BE IMPROVED 
- HIGHWAY TO BE STOPPED UP 
- ROUTE OF NEW PRIVATE ACCESS 
- PRIVATE MEANS OF ACCESS STOPPED UP 
- TRUNK ROAD BOUNDARY 
- SIDE ROAD BOUNDARY 

**Contents**

Key Plan & Site Plan

These plans do not show widths or construction details.

Key Plan Scale 1 : 10000

Site Plan Scale 1 : 2500

PLAN REGISTRY NO.

HA/14/NOD/004

SIGNED BY AUTHORITY OF THE SECRETARY OF  
STATE FOR TRANSPORT

A DIVISIONAL DIRECTOR IN THE HIGHWAYS  
AGENCY